First Baptist Parsonage
Fourth and Washington Streets
Nicodemus Historic District
Nicodemus
Graham County
Kansas

HABS No. KS-49-L

HABS
KANS,
33-NICO,
1-L-

PHOTOGRAPHS

WRITTEN HISTORICAL AND DESCRIPTIVE DATA

Historic American Buildings Survey
National Park Service
Department of the Interior
Washington, DC 20013-7127

HABS/HAER INVENTORY

U.S. Department of the Interior
National Park Service
Washington, DC 20240

1. SITE I.D. NO

2. NAME(S) OF STRUCTURE: First Baptist Parsonage

5. ORIGINAL USE: residence

7. CLASSIFICATION

9. RATING

10. DATE

3. SITE ADDRESS (STREET & NO): Block 11; lots 11 and 12, corner of Washington and Fourth Sts.

6. PRESENT USE: residence

8. UTM ZONE: 14 EASTING: 446900 NORTHING: 4360350

11. REGION

4. CITY/VICINITY: Nicodemus COUNTY: Graham STATE: Kansas

SCALE: 1:24 1:62.5 OTHER: QUAD NAME: Nicodemus, Kans

12. OWNER/ADMIN ADDRESS: Trustees, First Baptist Church

13. DESCRIPTION AND BACKGROUND HISTORY INCLUDING CONSTRUCTION DATE(S), PHYSICAL DIMENSIONS, MATERIALS, MAJOR ALTERATIONS, EXTANT EQUIPMENT, AND IMPORTANT BUILDERS, ARCHITECTS, ENGINEERS, ETC.

Entire one story structure is stuccoed. Intersecting gable roofs. Asphalt shingles.
Section 1 is frame; Lewis Wilson house moved in from block 2, lot 18, circa 1918-20. Section 2 added in 1955; concrete blocks. Final addition was section 3. Some sections have aluminum storm windows over double hung wood windows; 4 over 4 lights.
1953 aerial photo showed garage at south end of existing drive and privy southwest of house.

Circa 1880, Farmers' Joint Stock Company had a one room stone structure on site. Land transferred to Baptist Church in 1913.

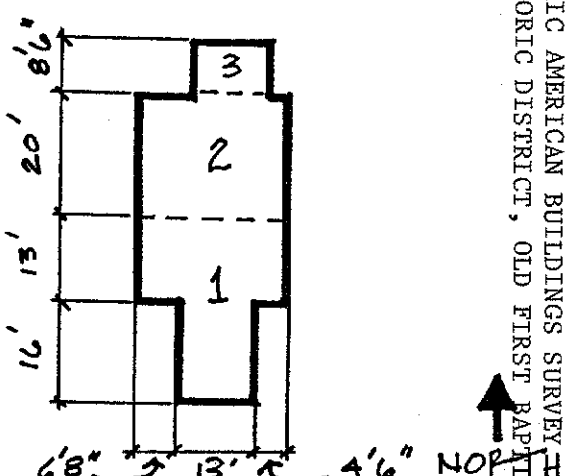

14. CONDITION: ☐ EXCELLENT ■ GOOD ☐ FAIR ☐ DETERIORATED ☐ RUINS

15. DANGER OF DEMOLITION? (SPECIFY THREAT) ☐ YES ■ NO ☐ UNKNOWN

16. SIGNIFICANCE

Was continually occupied until 1967 by pastors of the First Baptist Church. Reoccupied 8/83 by a new minister; David Helm.

HISTORIC AMERICAN BUILDINGS SURVEY
NICODEMUS HISTORIC DISTRICT, OLD FIRST BAPTIST PARSONAGE HABS No. KS-49-L

HABS KANS,33-NICO,1-A-

10-909 2/82

GPO : 1982 0 - 383-439

17. PHOTOS AND SKETCH MAP OF LOCATION



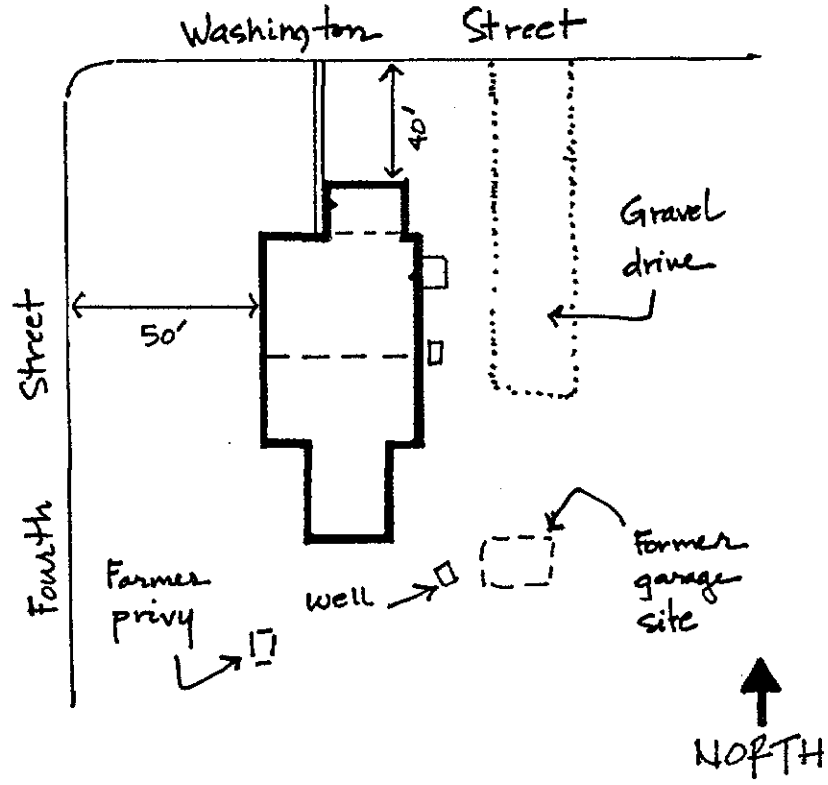

18. LOCATED IN AN HISTORIC DISTRICT? ■ YES ☐ NO ☐ NAME

19. PUBLIC ACCESSIBILITY ☐ YES, LIMITED ☐ YES, UNLIMITED ■ NO ☐ UNKNOWN

20. EXISTING SURVEYS ☐ NR ☐ NHL ☐ HABS ☐ HAER-1 ☐ HAER ☐ NPS ☐ STATE ☐ COUNTY ☐ LOCAL ☐ OTHER

21. REFERENCES—HISTORICAL REFERENCES, PERSONAL CONTACTS, AND/OR OTHER

22. INVENTORIED BY	AFFILIATION	DATE
Bettina C. Van Dyke	Nicodemus H.A.B.S.	8/83